












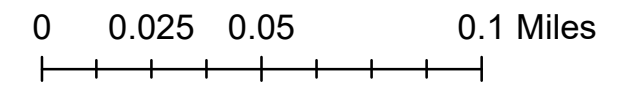


Figure TR1 Site Map with Site Level Features & HerpMapper Observations Toms River Armory

Legend

-  Installation Area
 -  Building
 -  HerpMapper PBTF Locations
- ### NJ Wetlands
- #### Wetland Type
-  Estuarine and Marine Deepwater
 -  Estuarine and Marine Wetland
 -  Freshwater Emergent Wetland
 -  Freshwater Forested/Shrub Wetland
 -  Freshwater Pond
 -  Lake
 -  Other
 -  Riverine
 -  Wetland Area (NJDMAVA Data)
 -  Potential Vernal Pond (NJDMAVA Data)



Notes:
No HerpMapper observations near this site.















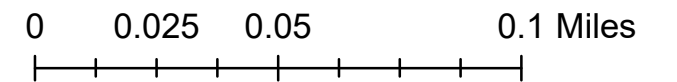
Scale: 1 inch = 230 feet
File: Toms River
Date: 5/1/2019
Created By:
Nick Cordivari



Figure VL1 Site Map with Site Level Features & HerpMapper Observations Vineland

Legend

-  Installation Area
-  HerpMapper PBTF Locations
-  Building
- NJ Wetlands**
- Wetland Type**
-  Estuarine and Marine Deepwater
-  Estuarine and Marine Wetland
-  Freshwater Emergent Wetland
-  Freshwater Forested/Shrub Wetland
-  Freshwater Pond
-  Lake
-  Other
-  Riverine
-  Wetland Area (NJDMAVA Data)



Notes:

No HerpMapper observations near this site.



Scale: 1 inch = 210 feet

File: Vineland




Date: 5/1/2019

Created By:
Nick Cordivari











Figure WT1 Site Map with Site Level Features & Herpmapper Observations Woodstown

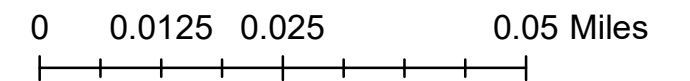
Legend

-  Installation Area
-  Building
-  HerpMapper PBTF Locations

NJ Wetlands

Wetland Type

-  Estuarine and Marine Deepwater
-  Estuarine and Marine Wetland
-  Freshwater Emergent Wetland
-  Freshwater Forested/Shrub Wetland
-  Freshwater Pond
-  Lake
-  Other
-  Riverine
-  Wetland Area (NJDMAVA Data)



Notes:

No HerpMapper observations near this site.



Scale: 1 inch = 100 feet

File: Woodstown

Date: 5/1/2019

Created By:
Nick Cordivari



Sources

USFWS (October 17, 2018) National Wetlands Inventory. Retrieved March 5, 2019
From <https://www.fws.gov/wetlands/data/mapper.html>

Mgryczon. "Pine Barrens Treefrog, *Hyla Andersonii*." *The Official Web Site for The State of New Jersey* www.nj.gov/dep/fgw/ensp/pdf/end-thrtened/pbtreefrog.pdf

New Jersey Endangered and Threatened Species Field Guide. (n.d.). Retrieved from
http://www.conservewildlifenj.org/species/fieldguide/view/Hyla_andersonii/

Hyla andersonii. (n.d.). Retrieved from <https://amphibiaweb.org/species/714>

Pine Barrens Treefrog. (2017, April 21). Retrieved from
<https://www.floridamuseum.ufl.edu/science/pine-barrens-treefrog/>

Pine Barrens Treefrog. (n.d.). Retrieved from <http://www.scwf.org/pine-barrens-treefrog>