













Figure HA1 Site Map with Site Level Features & HerpMapper Observations Hammonton Armory

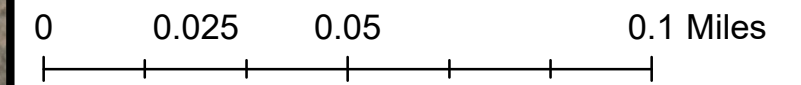
Legend

-  Installation Area
-  Building
-  HerpMapper PBTf Locations

NJ Wetlands

Wetland Type

-  Estuarine and Marine Deepwater
-  Estuarine and Marine Wetland
-  Freshwater Emergent Wetland
-  Freshwater Forested/Shrub Wetland
-  Freshwater Pond
-  Lake
-  Other
-  Riverine
-  Wetland Area (NJDMAVA Data)



Notes:

No HerpMapper observations near this site.



Scale: 1 inch = 170 feet

File: Hammonton



Date: 4/3/2019

Created By:
Nick Cordivari



Figure LV1 Site Map with Site Level Features & HerpMapper Observations Lawrenceville Armory










Legend

-  Installation Area
-  HerpMapper PBTF Locations

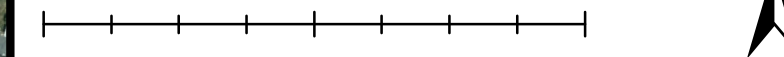
 Building

NJ Wetlands

Wetland Type

-  Estuarine and Marine Deepwater
-  Estuarine and Marine Wetland
-  Freshwater Emergent Wetland
-  Freshwater Forested/Shrub Wetland
-  Freshwater Pond
-  Lake
-  Other
-  Riverine
-  Wetland Area (NJDMAVA Data)

0 0.0375 0.075 0.15 Miles



Notes:

No Herpmapper observations near this site.



Scale: 1 inch = 280 feet

File: lawrenceville













Date: 4/26/2019

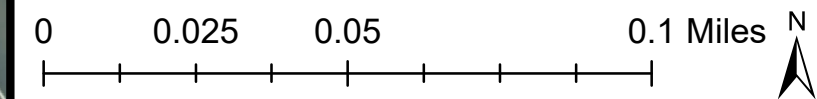
Created By:
Nick Cordivari



Figure ME1 Site Map with Site Level Features & HerpMapper Observations Mercer/WestTrenton

Legend

-  Installation Area
 -  Building
 -  HerpMapper PBTF Locations
- ### NJ Wetlands
- #### Wetland Type
-  Estuarine and Marine Deepwater
 -  Estuarine and Marine Wetland
 -  Freshwater Emergent Wetland
 -  Freshwater Forested/Shrub Wetland
 -  Freshwater Pond
 -  Lake
 -  Other
 -  Riverine
 -  Wetland Area (NJDMAVA Data)



Notes:
No HerpMapper observations near this site.





Scale: 1 inch = 170 feet
File: Mercer
Date: 5/1/2019
Created By:
Nick Cordivari



Figure PN1 Site Map with Site Level Features & HerpMapper Observations Princeton Warehouse










Legend

-  Installation Area
-  HerpMapper PBTF Locations

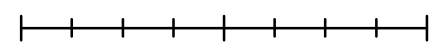
 Building

NJ Wetlands

Wetland Type

-  Estuarine and Marine Deepwater
-  Estuarine and Marine Wetland
-  Freshwater Emergent Wetland
-  Freshwater Forested/Shrub Wetland
-  Freshwater Pond
-  Lake
-  Other
-  Riverine
-  Wetland Area (NJDMAVA Data)

0 0.0125 0.025 0.05 Miles




Notes:

No HerpMapper observations near this site.

No building data



Scale: 1 inch = 125 feet

File: Princeton




Date: 4/26/2019

Created By:
Nick Cordivari





Figure SG1 Site Map with Site Level Features & HerpMapper Observations Sea Girt NGTC

Legend


-  Installation Area
-  Building
-  HerpMapper PBTF Locations

NJ Wetlands

Wetland Type

-  Estuarine and Marine Deepwater
-  Estuarine and Marine Wetland
-  Freshwater Emergent Wetland
-  Freshwater Forested/Shrub Wetland
-  Freshwater Pond
-  Lake
-  Other
-  Riverine
-  Wetland Area (NJDMAVA Data)

0 0.05 0.1 0.2 Miles




Notes:

No HerpMapper Observations near this site.



Scale: 1 inch = 500 feet

File: Sea Girt

Date: 5/1/2019

Created By:
Nick Cordivari

